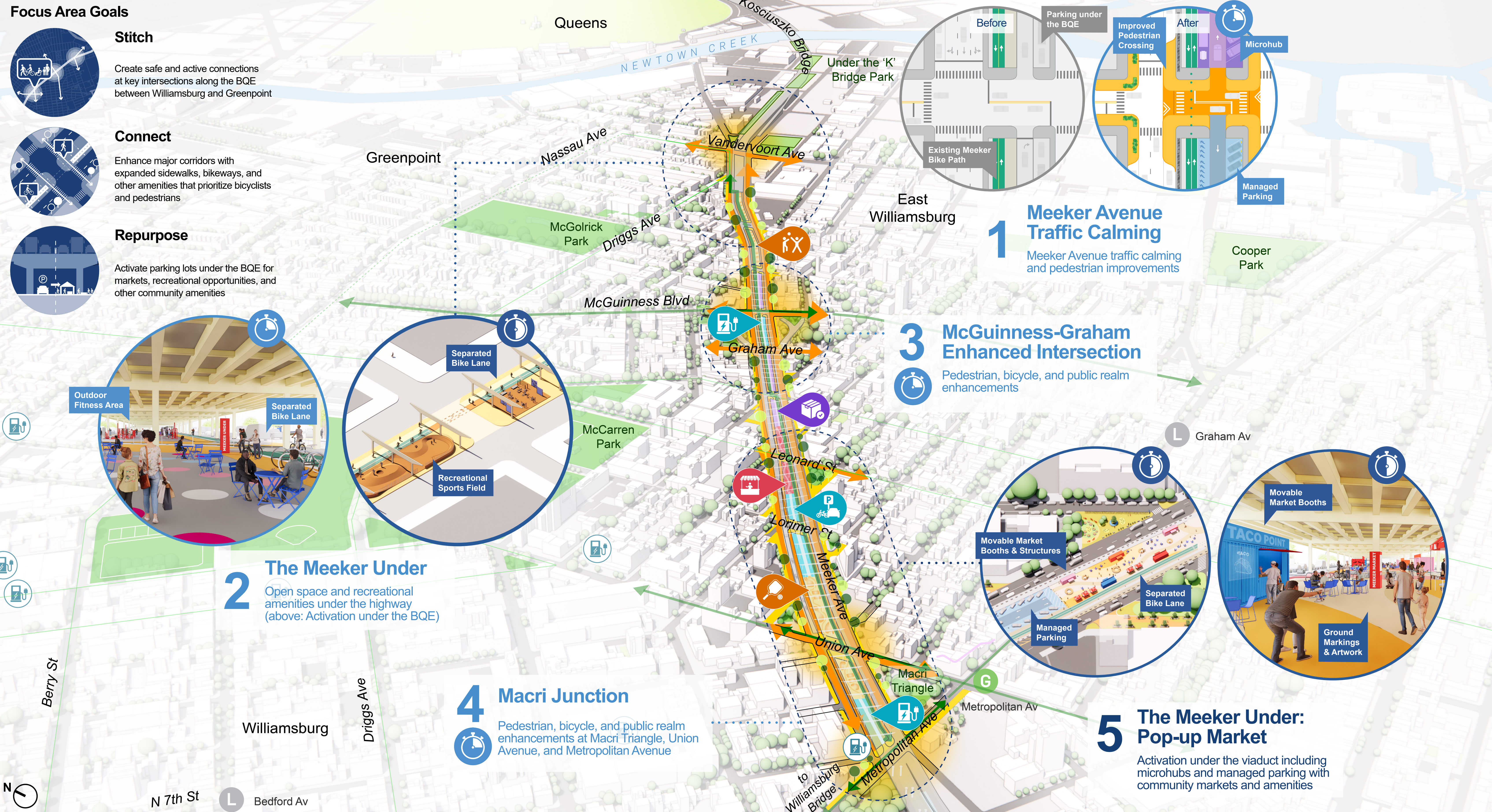
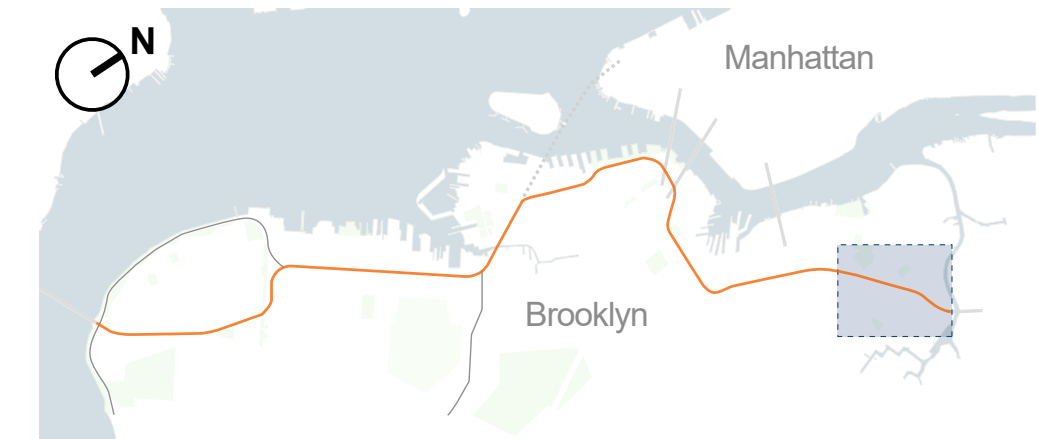


North 1 Vision | East Williamsburg, Greenpoint, Williamsburg



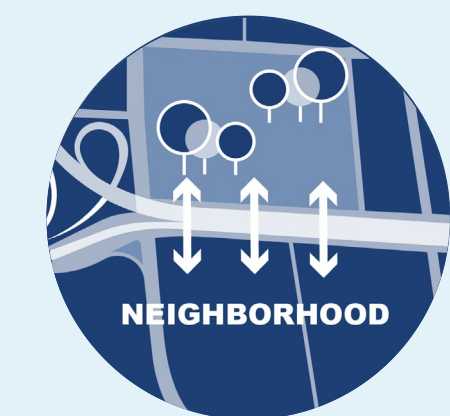
Market use will be a limited duration pop-up.
Partnerships with NYS DOT is required for open space, recreation, and market activations; overhead protections will be considered to ensure a safe environment. NYC DOT will also prioritize partnerships with local organization to maintain these spaces.





North 3 Vision | Brooklyn Navy Yard, Clinton Hill, Fort Greene

Focus Area Goals



Connect

Improve connections across neighborhoods, including the Ingersoll and Whitman Houses, and local parks across the BQE



Repurpose

Maximize the utility of spaces under the BQE with improvements like organized parking and sanitation improvements



Stitch

Create safer and greener connections across Park Avenue to connect residential areas with the Brooklyn Navy Yard and other job centers



Legend

- | | | | |
|--------------------|----------------------------|------------------------------|------------------------------|
| Near Term Vision | Enhanced Connections | Existing Protected Bike Lane | Existing EV Charging Station |
| Medium Term Vision | Enhanced Pedestrian Spaces | Proposed/Enhanced Bike Lane | Proposed EV Charging Station |
| Long Term Vision | Existing Parks | Existing Affordable Housing | Proposed Metered Parking |
| | | Existing BNY Entrance Gate | Proposed Microhub |
| | | Existing Ferry Stop | Proposed Community Amenity |

Market use will be a limited duration pop-up.

Partnerships with NYS DOT is required for open space, recreation, and market activations; overhead protections will be considered to ensure a safe environment. NYC DOT will also prioritize partnerships with local organization to maintain these spaces.

